



CN North America NT 2015.40

© Fuente: Inegi (Instituto Nacional De Estadística Y Geografía) 2015. © Garmin 2015.  
 © Garmin Ltd. and Its Subsidiaries 2015. ©  
 Source: ©Ign 2009 - Bd Topo (R) 2015.  
 ©1987-2014 Here. All Rights Reserved. 2015.  
 ©2013 Here. All Rights Reserved. 2015.

0 5 10 15 20 25 mi

N43.57157 W103.06707

### Elkhorn Ridge RV Park to Wildlife Loop



















## Elkhorn Ridge RV Park to Wildlife Loop

Directions	Distance	Heading	Time	Total Distance	Total Time
 Start at Elkhorn Ridge RV Park South				0 ft	0 seconds
 Get on US 85 S and ride southeast	2 ft	53° true	0 seconds	2 ft	0 seconds
 Turn left onto US 85	6.7 mi	242° t...	7 minutes	6.7 mi	7 minutes
• Arrive at US 85 and US 14a and Main St	105 ft	0° true	1 minutes	6.8 mi	7 minutes
 Turn left onto US 14a	0 ft	0° true	7 minutes	6.8 mi	7 minutes
 Arrive at Lazelle St and Ramp and 30	10.7 mi	0° true	15 minutes	17.5 mi	22 minutes
 Turn right onto I-90 E ramp	0 ft	0° true	15 minutes	17.5 mi	22 minutes
 Take exit 32 to the right onto Junction Ave.	2.1 mi	108° t...	3 minutes	19.5 mi	24 minutes
 Turn right onto Junction Ave	0.2 mi	122° t...	1 minutes	19.8 mi	24 minutes
• Arrive at Nemo	16.7 mi	118° t...	29 minutes	36.4 mi	53 minutes
 Turn left onto Nemo Rd	2 ft	0° true	32 minutes	36.4 mi	53 minutes
 Arrive at Nemo Rd and Norris Peak Rd	8.5 mi	0° true	13 minutes	45.0 mi	1 hour(s), 6 minutes
 Turn right onto Norris Peak Rd	0 ft	0° true	13 minutes	45.0 mi	1 hour(s), 6 minutes
 Arrive at Hwy 44 and Norris Peak Rd	4.4 mi	0° true	7 minutes	49.4 mi	1 hour(s), 13 minutes
 Turn right onto Hwy 44	0 ft	0° true	7 minutes	49.4 mi	1 hour(s), 13 minutes
 Turn left onto US 385	4.6 mi	247° t...	8 minutes	54.0 mi	1 hour(s), 20 minutes
 Arrive at Pactola Visitor Center, Bathroom break	2.7 mi	85° true	5 minutes	56.7 mi	1 hour(s), 24 minutes
 Get on US 385 and ride south	2 ft	265° t...	12 minutes	56.7 mi	1 hour(s), 24 minutes
 Turn left onto Avenue of the Chiefs	23.0 mi	189° t...	28 minutes	79.7 mi	1 hour(s), 51 minutes
 Arrive at Crazy Horse Picture Stop	189 ft	90° true	1 minutes	79.7 mi	1 hour(s), 52 minutes
 Get on Avenue of the Chiefs and ride west	0 ft	270° t...	29 minutes	79.7 mi	1 hour(s), 52 minutes
 Turn left onto US 16	189 ft	272° t...	1 minutes	79.8 mi	1 hour(s), 52 minutes
 Arrive at Fresh Start Convenience, Fuel Stop	4.5 mi	248° t...	7 minutes	84.3 mi	1 hour(s), 59 minutes
 Get on N 5th St and ride southeast	8 ft	68° true	7 minutes	84.3 mi	1 hour(s), 59 minutes
 Turn left onto Mt Rushmore Rd	282 ft	157° t...	1 minutes	84.3 mi	1 hour(s), 59 minutes



## Elkhorn Ridge RV Park to Wildlife Loop

	Directions	Distance	Heading	Time	Total Distance	Total Time
	Keep right onto Hwy 87	6.6 mi	140° t...	11 minutes	90.9 mi	2 hour(s), 10 minutes
•	Arrive at Hwy 87 and Road	236 ft	0° true	1 minutes	91.0 mi	2 hour(s), 10 minutes
	Turn left onto Wildlife Loop	5.6 mi	166° t...	21 minutes	96.6 mi	2 hour(s), 20 minutes
	Arrive at Custer State Park-West	86 ft	181° t...	1 minutes	96.6 mi	2 hour(s), 20 minutes
	Get on Wildlife Loop and ride east	7 ft	1° true	11 minutes	96.6 mi	2 hour(s), 20 minutes
	Turn right onto Wildlife Loop	5.5 mi	128° t...	14 minutes	102 mi	2 hour(s), 34 minutes
	Arrive at Wildlife Loop and Red Valley Rd	2.7 mi	0° true	7 minutes	105 mi	2 hour(s), 40 minutes
	Arrive at Buffalo Sightings	2.1 mi	180° t...	26 minutes	107 mi	2 hour(s), 45 minutes
	Get on Wildlife Loop and ride north	0 ft	0° true	6 minutes	107 mi	2 hour(s), 45 minutes
	Turn left onto Road	8.3 mi	299° t...	19 minutes	115 mi	3 hour(s), 3 minutes
	Arrive at State Game Lodge, Lunch	0.1 mi	256° t...	1 minutes	115 mi	3 hour(s), 4 minutes
	Get on Road and ride south	5 ft	76° true	19 minutes	115 mi	3 hour(s), 4 minutes
	Turn right onto US 16-Alt	0.1 mi	130° t...	1 minutes	115 mi	3 hour(s), 4 minutes
	Arrive at Hwy 36 and US 16-Alt and Iron Mountain Rd	2.7 mi	211° t...	6 minutes	118 mi	3 hour(s), 10 minutes
	Turn left onto Iron Mountain Rd	2 ft	0° true	7 minutes	118 mi	3 hour(s), 10 minutes
	Keep left onto Iron Mountain Rd	9.7 mi	317° t...	24 minutes	128 mi	3 hour(s), 34 minutes
	Arrive at Iron Mountain Rd and Three Meadows Rd	3 ft	355° t...		128 mi	3 hour(s), 34 minutes
	Bear left onto Iron Mountain Rd	3 ft	0° true	24 minutes	128 mi	3 hour(s), 34 minutes
	Turn right onto US 16a	4.8 mi	264° t...	13 minutes	133 mi	3 hour(s), 47 minutes
	Keep right onto US-16a	1.9 mi	11° true	8 minutes	135 mi	3 hour(s), 55 minutes
•	Arrive at Iron Mountain Rd	95 ft	101° t...	1 minutes	135 mi	3 hour(s), 55 minutes
	Get on US 16a E and ride north	21 ft	281° t...	21 minutes	135 mi	3 hour(s), 55 minutes
	Take the US-16 W ramp to the left towards Hill City	3.4 mi	349° t...	7 minutes	138 mi	4 hour(s), 1 minutes
	Turn right onto Road	5.6 mi	354° t...	7 minutes	144 mi	4 hour(s), 8 minutes
	Arrive at Road and US 385 and US 385 S	136 ft	0° true	1 minutes	144 mi	4 hour(s), 8 minutes

## Elkhorn Ridge RV Park to Wildlife Loop

Directions	Distance	Heading	Time	Total Distance	Total Time
 Turn right onto Cliff St	36.5 mi	332° t...	54 minutes	180 mi	4 hour(s), 48 minutes
 Turn right onto Sherman St	1.7 mi	335° t...	7 minutes	182 mi	4 hour(s), 54 minutes
 Turn right onto Pioneer Way	0.2 mi	4° true	1 minutes	182 mi	4 hour(s), 54 minutes
 Arrive at Big D Gas Station	0.6 mi	302° t...	2 minutes	183 mi	4 hour(s), 56 minutes
 Get on Main St and ride northeast	7 ft	122° t...	48 minutes	183 mi	4 hour(s), 56 minutes
 Turn left onto US 85	0.6 mi	59° true	1 minutes	183 mi	4 hour(s), 57 minutes
 Arrive at Elkhorn Ridge RV Park NB Start	6.8 mi	52° true	8 minutes	190 mi	5 hour(s), 4 minutes